



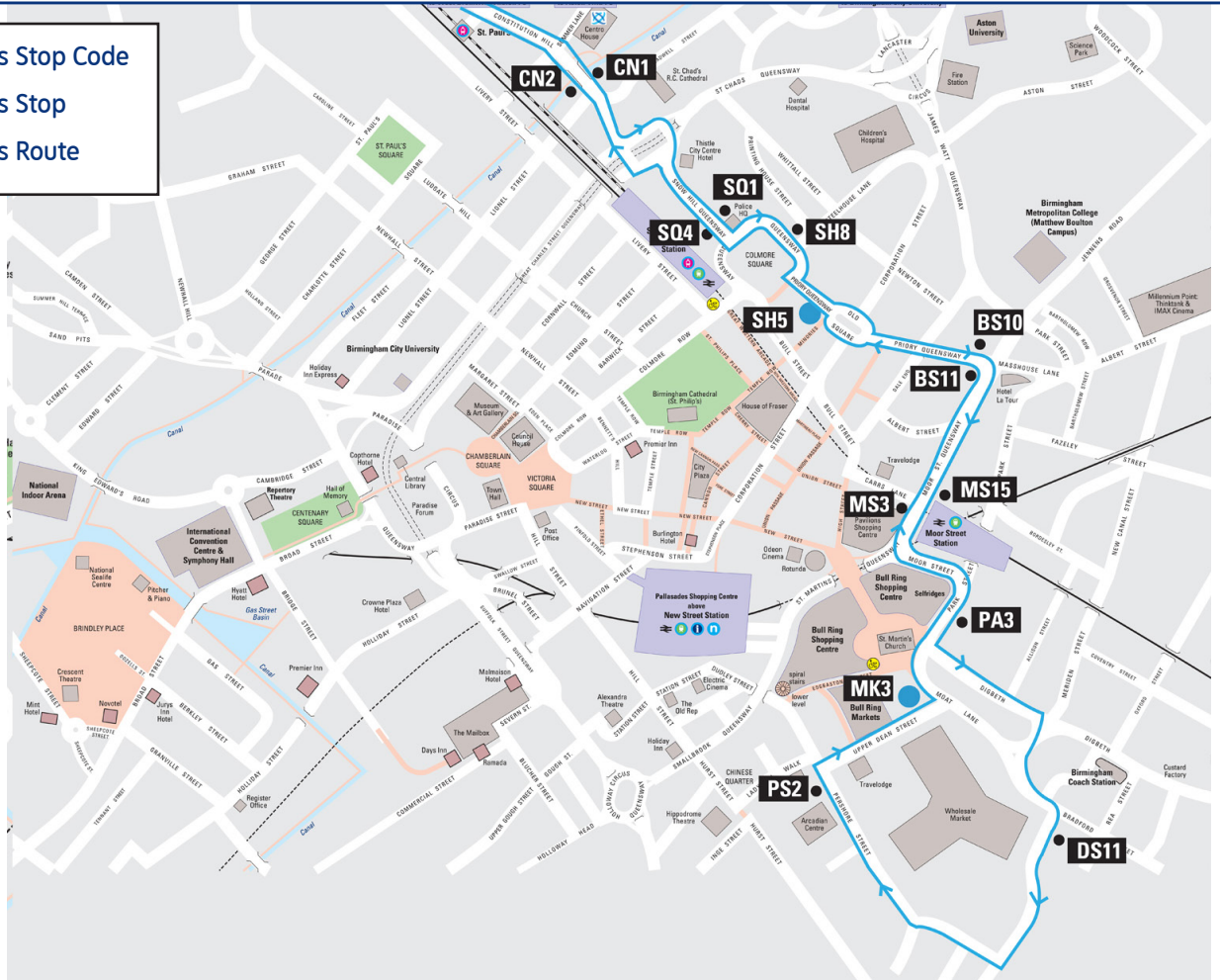


Bus Service 16, 16A, 424 from 22nd July 2012

NS1 Bus Stop Code

 Bus Stop

 Bus Route





Important Information

City centre bus stop changes from 22nd July

From Sunday 22nd July Corporation Street, Navigation Street and Upper Bull Street will close permanently to buses to allow construction of the Midland Metro Extension. As a result buses have changes to their stopping points with six new interchanges created around Birmingham City Centre.

The new stopping arrangements will allow buses to take faster routes out of the city; will reduce delays; and will soon provide a better waiting environment, with full real time information at upgraded bus shelters.

Bus Service 16, 16A, 424

From Sunday 22nd July the main stopping point for these services is MK3 at the Markets Interchange. Additional stops out of city are MS3 on Moor Street Queensway BS11 on Moor Street Queensway at junction of Priory Queensway, SH5 on Priory Queensway (by the Minorities) SQ4 on Snow Hill Queensway and CN2 on Constitution Hill.

Stops into city are located at CN1 Constitution Hill, SQ1 Snow Hill Queensway by Police Headquarters, SH8 outside the Wesleyan, BS10 on Priory Queensway, MS15 on Moor Street Queensway, PA3 on Park Street (by Selfridges), DS1 by the Coach Station and PS2 on Pershore Street (by the Arcadian).

These services now additionally serve Digbeth coach station as well as linking four of the six interchanges.



for all public transport information visit
[networkwestmidlands.com](https://www.networkwestmidlands.com)

or telephone Traveline on 0871 200 22 33 for bus and Metro information, and National Rail Enquiries on 08457 48 49 50 for rail information. Calls cost 10p per minute plus network extras.



network
west midlands